

TRANSPORTATION PLAN

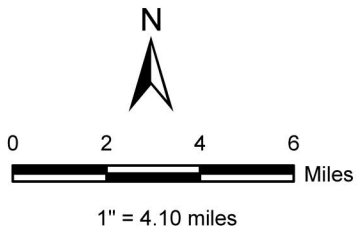
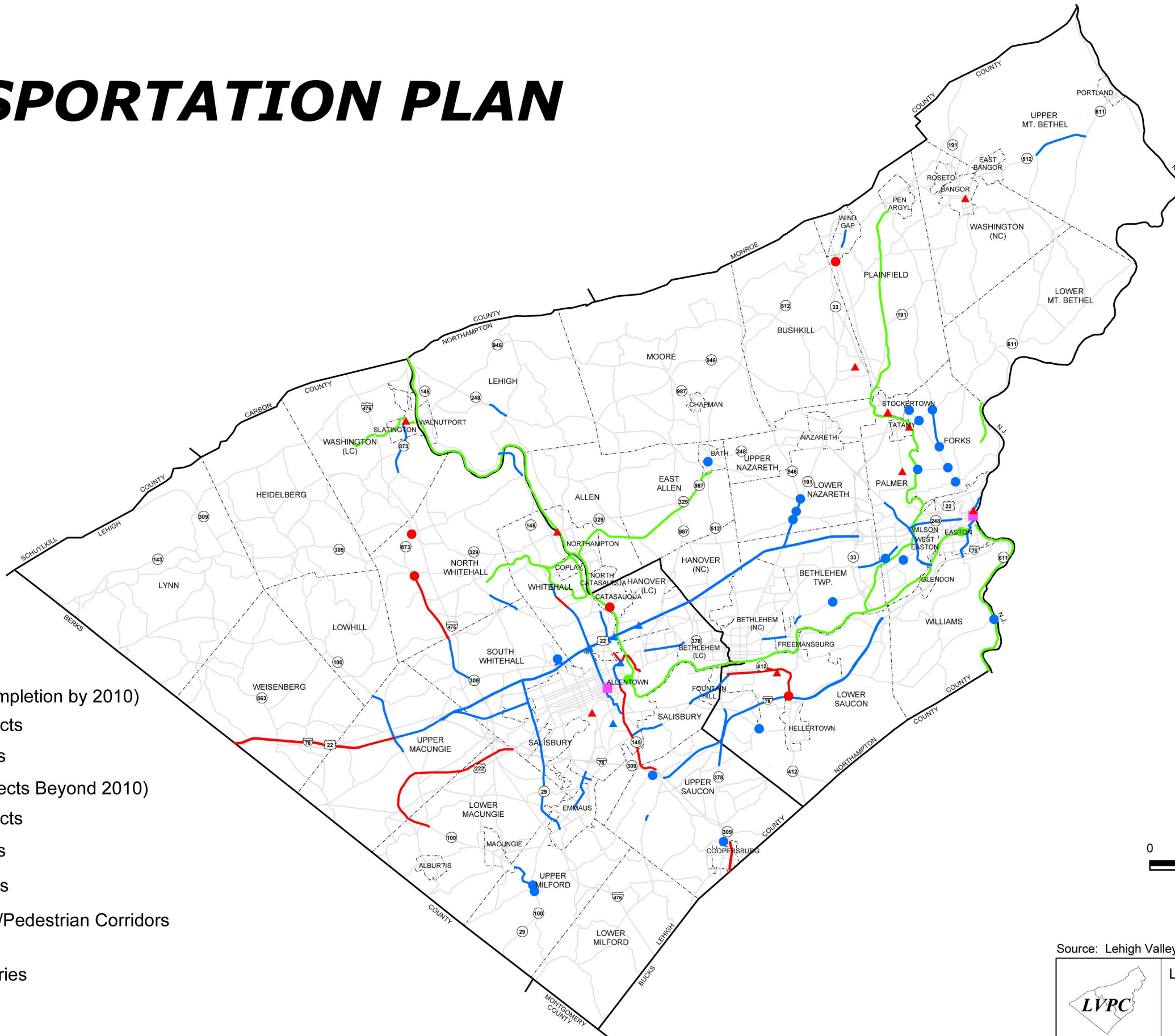
Short Range (Probable Completion by 2010)

- Highway Projects
- ▲ Bridge Projects


Long Range (Potential Projects Beyond 2010)

- Highway Projects
- ▲ Bridge Projects
- Transit Projects
- Future Bicycle/Pedestrian Corridors

- Major Roads
- - - - Municipal Boundaries
- County Boundary



Source: Lehigh Valley Planning Commission, 2003



LEHIGH VALLEY PLANNING COMMISSION
 961 Marcon Boulevard, Suite 310
 Allentown, PA 18109-9397
 (610) 264-4544